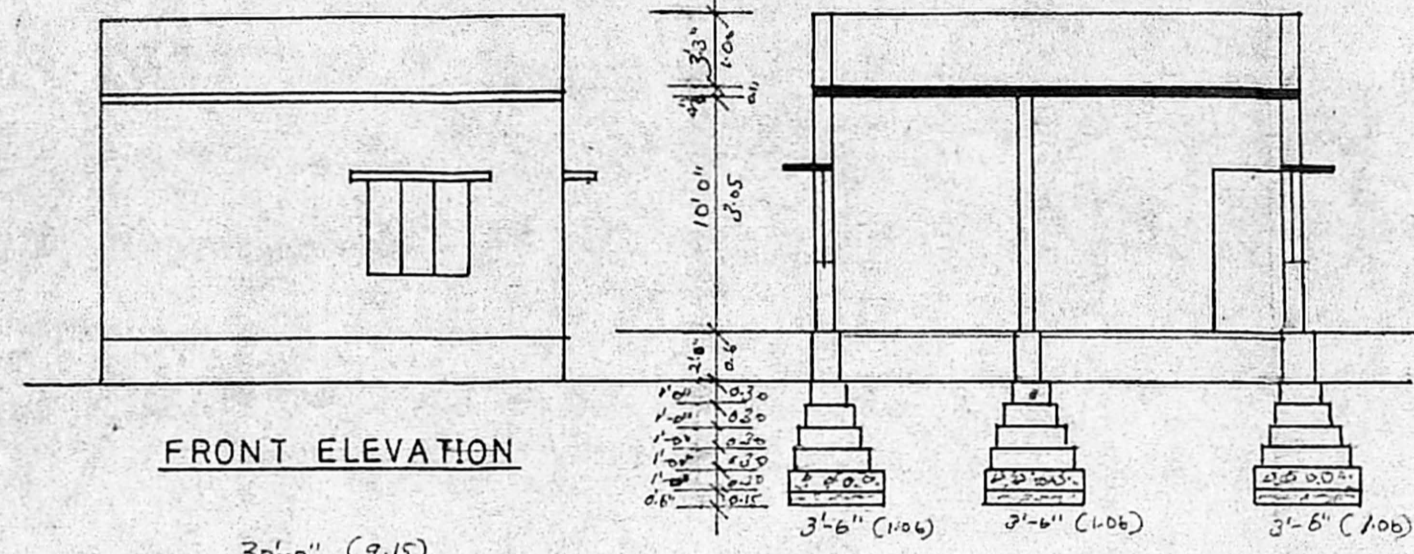


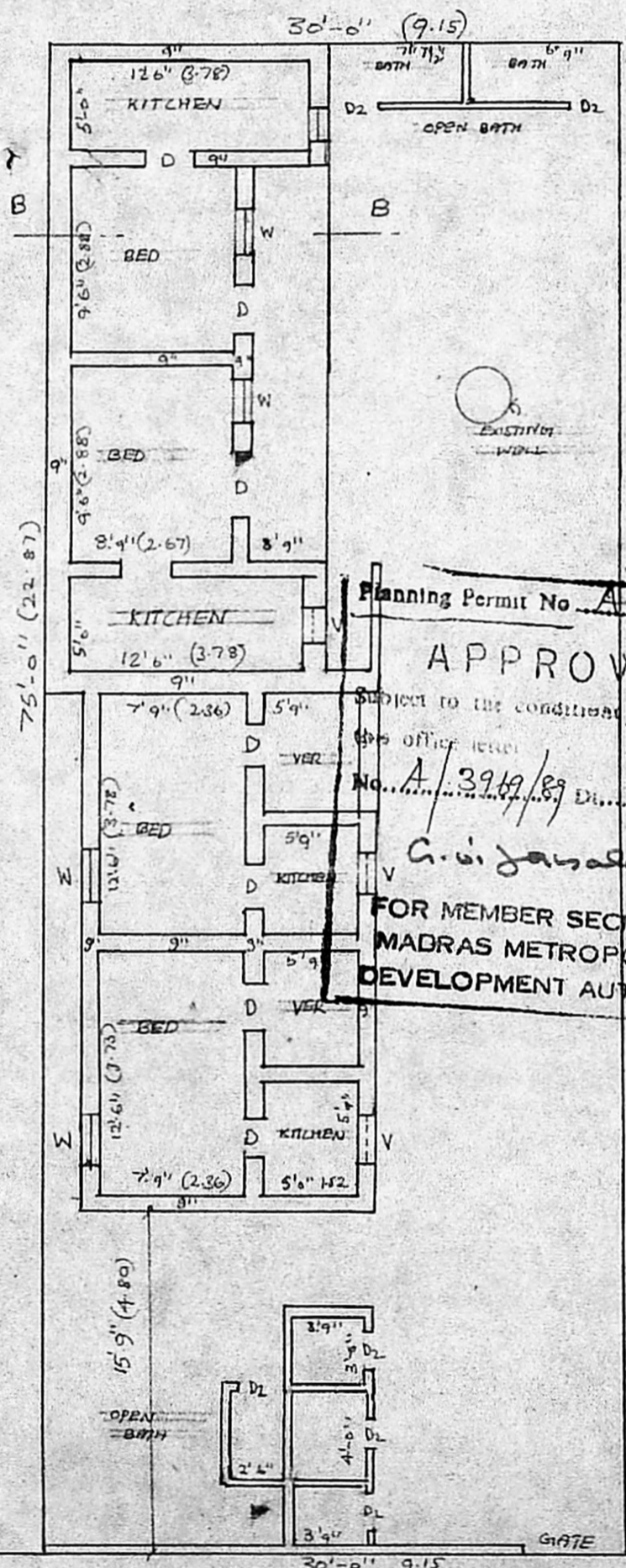
FRONT ELEVATION

SECTION 'BB'

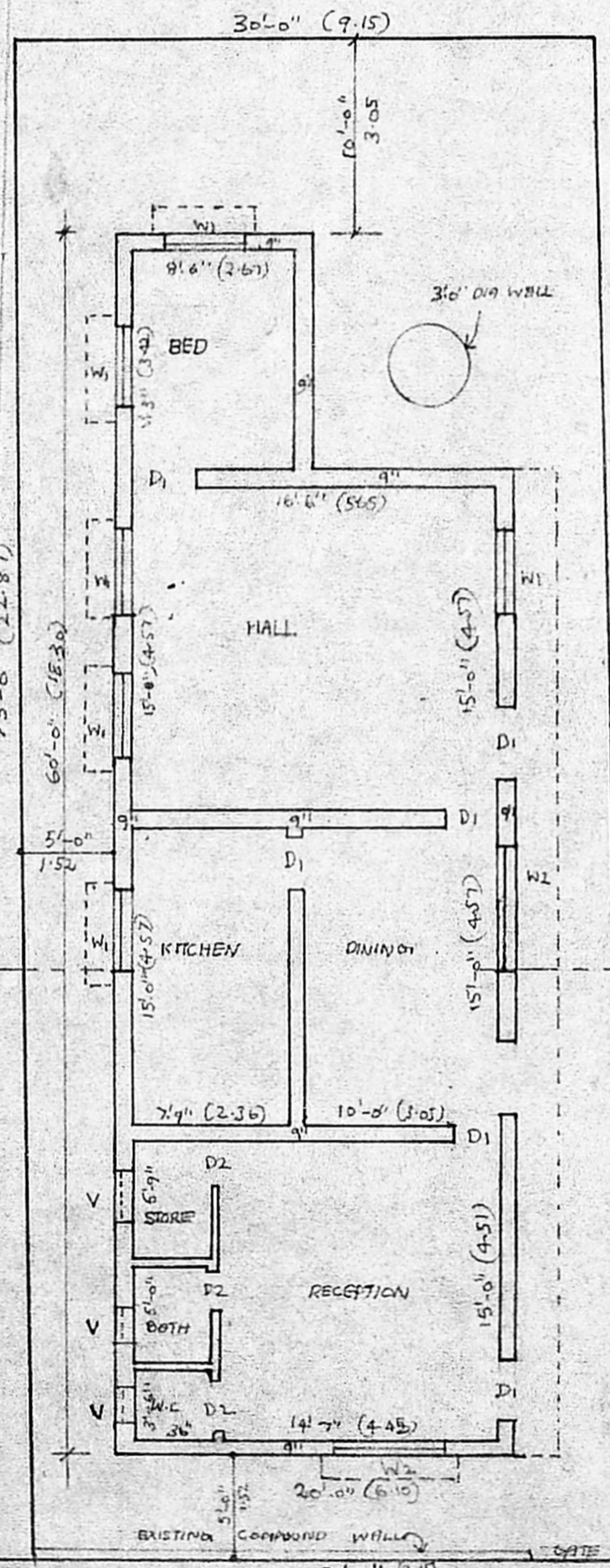


FRONT ELEVATION

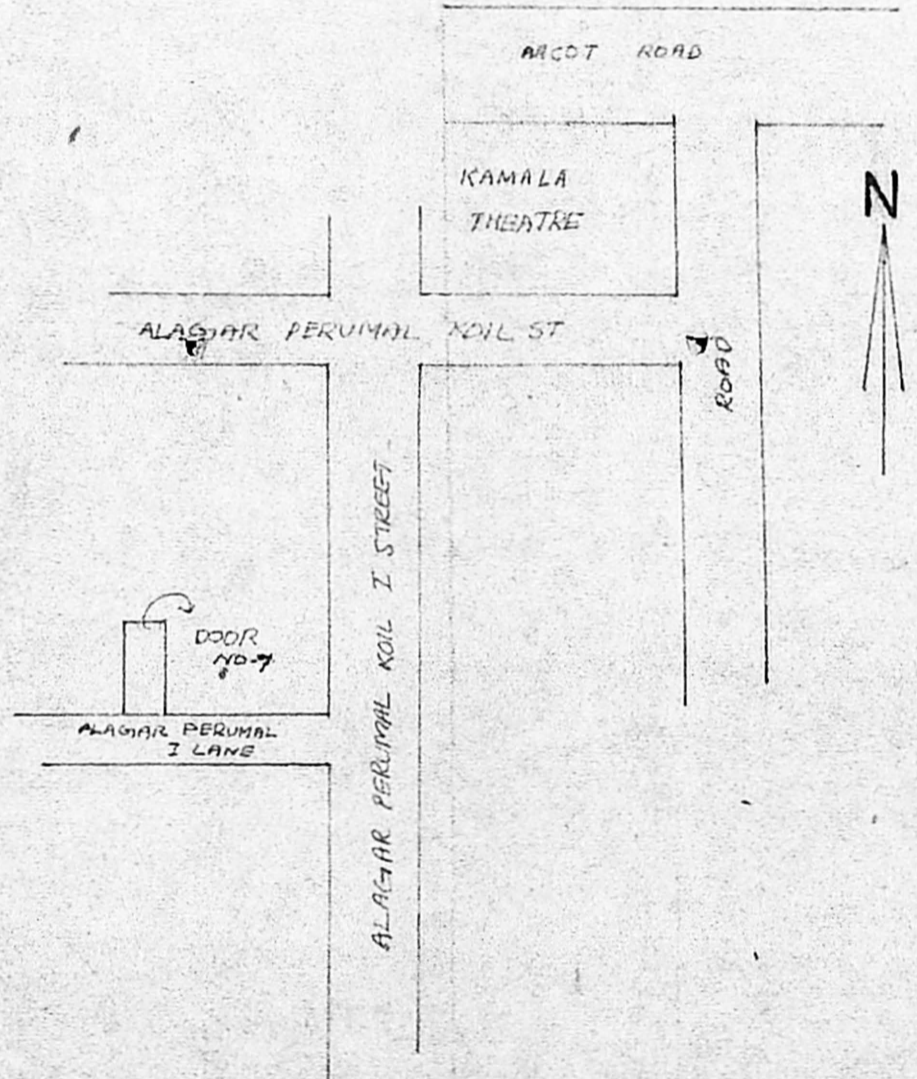
SECTION ON 'AA'



GROUND FLOOR PLAN (TO BE DEMOLITION)



GROUND FLOOR PLAN CUM SITE PLAN



KEY PLAN

NOT TO SCALE

Planning Permit No. A/62/29  
**APPROVED**  
 Subject to the conditions of the office letter No. A/39/89 Dt. 12.7.89  
 G. S. Jayaraman  
 12.7.89  
 FOR MEMBER SECRETARY  
 MADRAS METROPOLITAN  
 DEVELOPMENT AUTHORITY

SPECIFICATIONS	
BRICK WORK IN C.M 1:6	
PLASTERING IN C.M 1:3 12MM THICK	
R.C.C. ROOF SLAB IN C.C 1:2:4 12CM THICK	
FLOORING IN C.M 1:3 40MM THICK	
WEATHERING COURSE WITH TWO COURSE OF FLAT TILES	
FOUNDATION CONCRETE IN C.C 1:4:8	
SAND FILLING IN FOUNDATION	
JOINERY DETAILS	
D DOOR 3'-0" x 6'-0"	
D1 -DO- 3'-3" x 7'-0"	
D2 -DO- 2'-6" x 6'-0"	
W WINDOW 2'-6" x 2'-3"	
W1 -DO- 3'-6" x 4'-6"	
W2 -DO- 4'-6" x 4'-6"	
V VENTILATOR 2'-6" x 2'-0"	
COLOUR INDEX	
[ ] EXISTING	[ ] ROADS
[ ] PLOT BOUNDARY	[ ] PROPOSED
[ ] TO BE REMOVED	
AREA DETAIL	
PLOT AREA: 2250 S-F.T	G-F.AREA: 1080 S-F.T
PLAN SHOWING THE PROPOSED DEMOLITION AND RECONSTRUCTION AT DOOR NO. 7, ALAGAR PERUMAL KOIL STREET, 1 <sup>ST</sup> LANE, KODAMBAKKAM, MADRAS, T.S. NO: 15.16.17/2 BLOCK NO I DIVISION III	
SCALE = 1:100	
<p style="text-align: right;"><i>R. Sathyanarayana</i> OWNER</p>	
<p>ARCHITECT</p> <p style="text-align: right;"><i>R. Sathyanarayana</i></p>	
<p><b>R. SATHYANARAYANA</b> B-ARCH, A-I-I-A          COUNCIL OF ARCHITECTURE          GA. No. 86/9895 R.A. No. - 97/87          L-137, ANNA NAGAR,          MADRAS - 600102</p>	